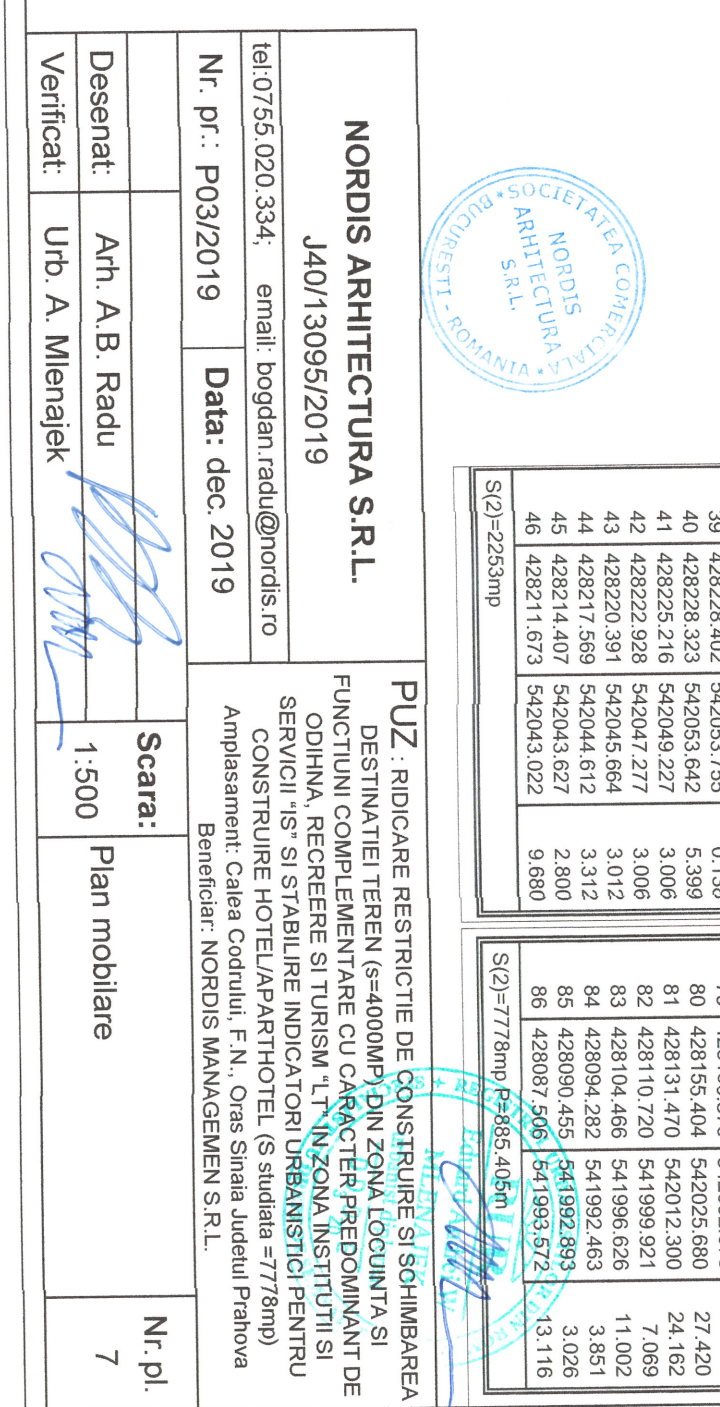
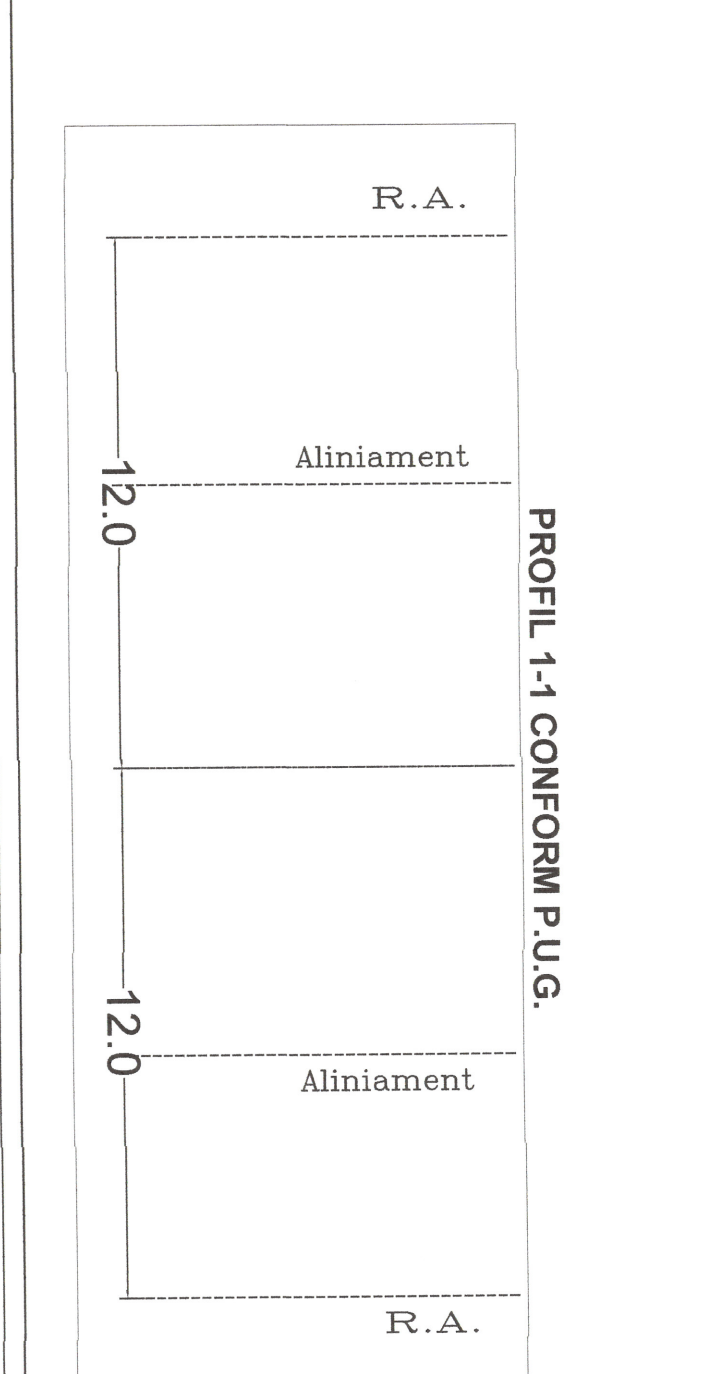
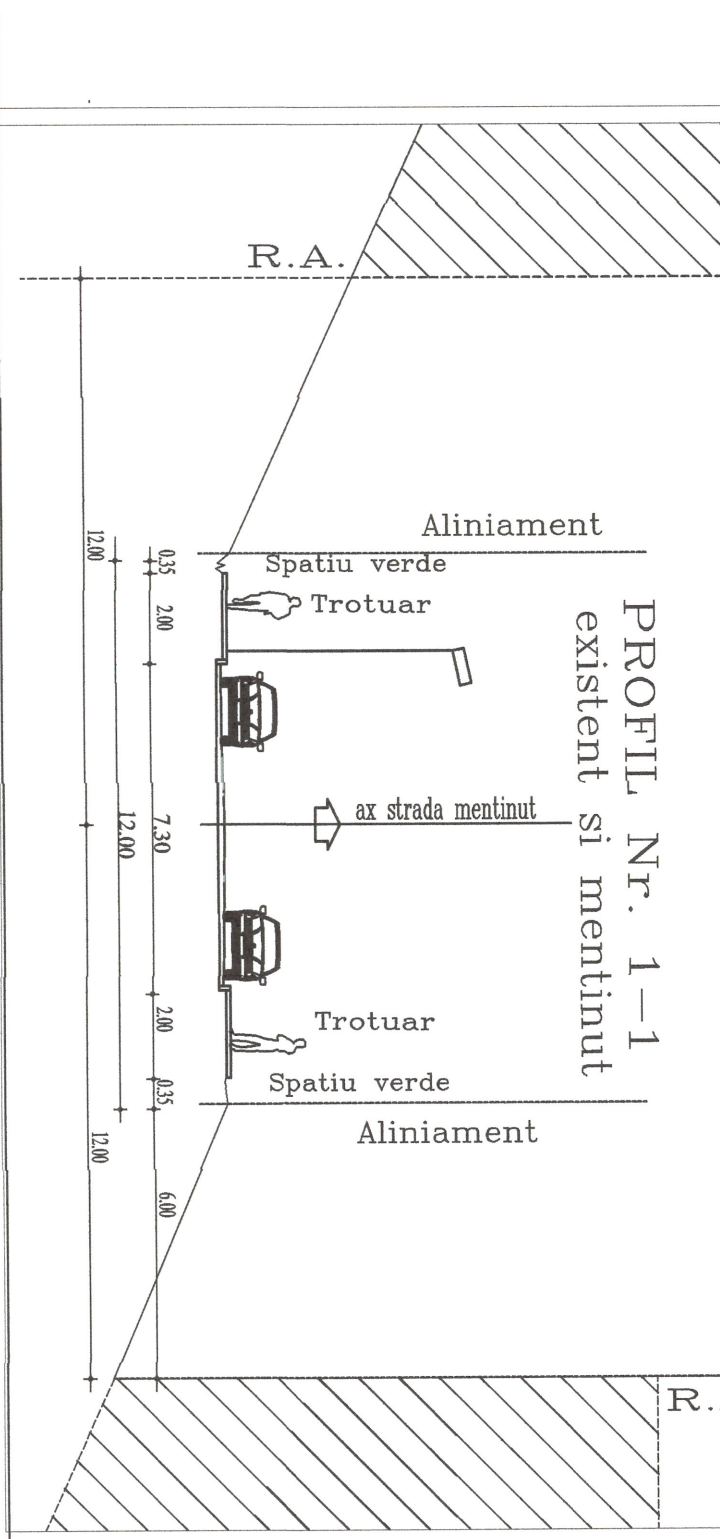
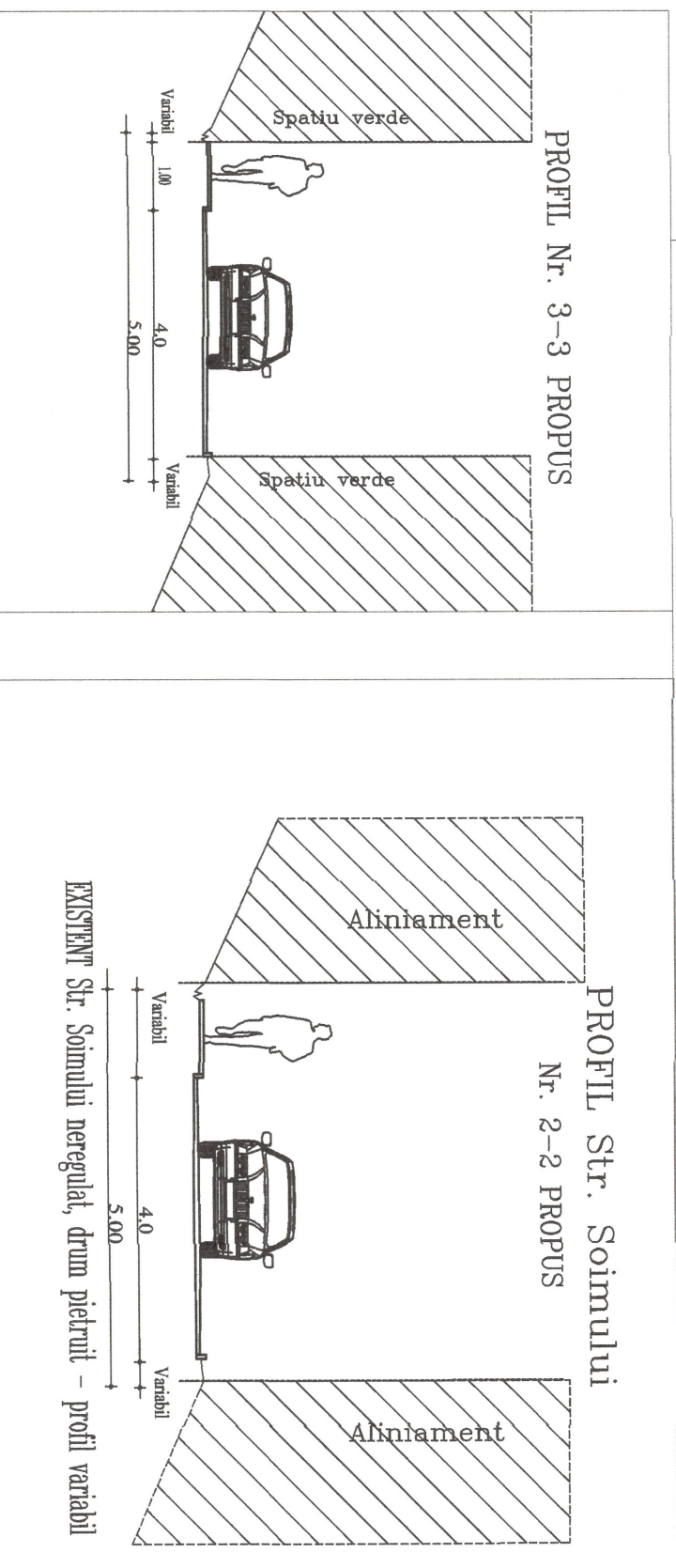
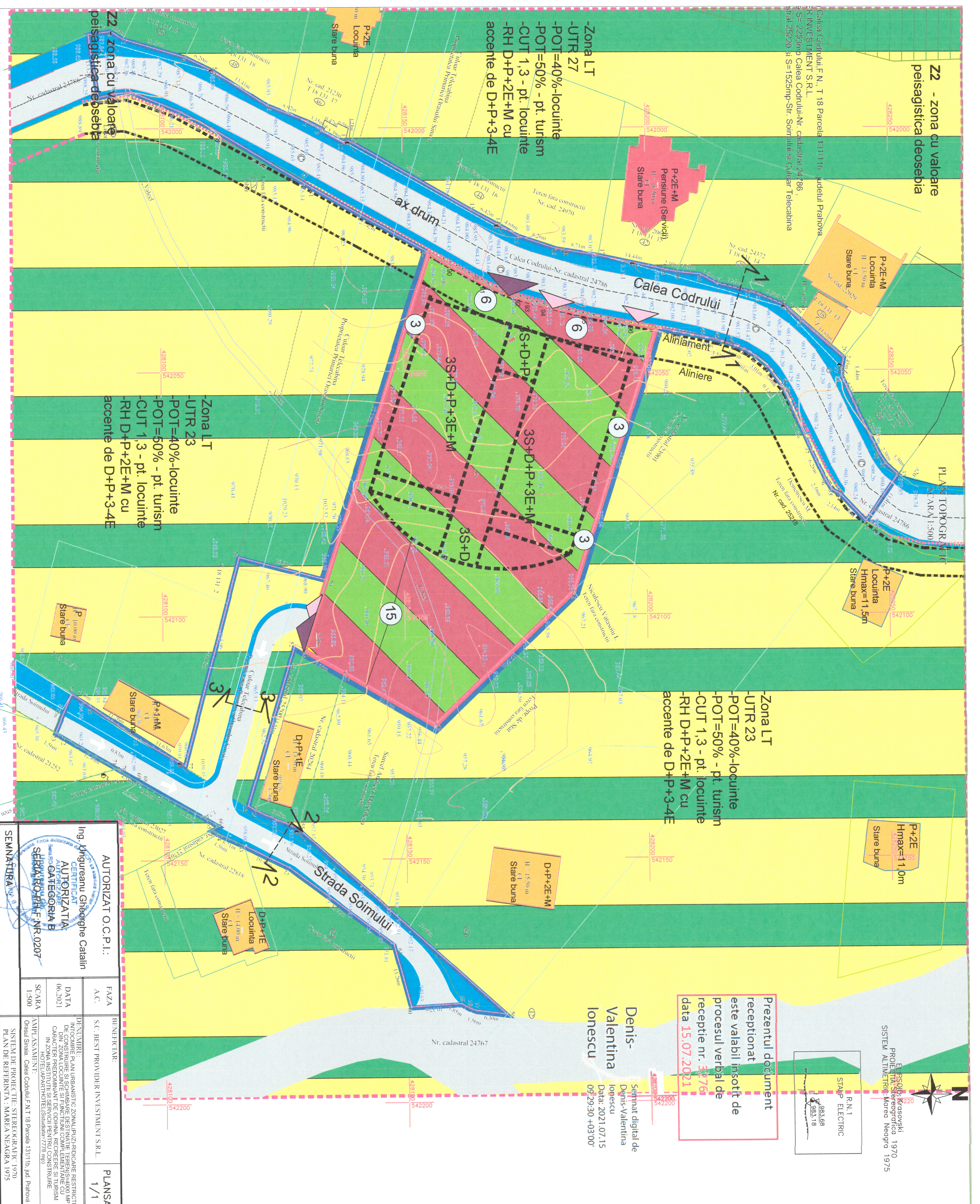


**PUZ : RIDICARE RESTRICTE DE CONSTRUIRE SI SCHIMBAREA DESTINATIEI TEREN (S=4000MP) DIN ZONA LOCUINTA SI FUNCTIUNI COMPLEMENTARE CU CARACTER PREDOMINANT DE ODHNA, RECREERE SI TURISM "LT" IN ZONA INSTITUTII SI SERVICII "IS" SI STABILIRE INDICATORI URBANISTICI PENTRU CONSTRUIRE HOTEL/APARTHOTEL (S studiata=7778 mp)**  
**Amplasament: Calea Codrului, F.N., Oras Siraia Judetului Prahova**  
**Beneficiar: NORDIS MANAGEMENT S.R.L.**



**Ing. Anghelina Ghelonea Catalin**  
**AUTORIZAT O.C.P.L.**  
**CERTIFICAT AUTORIZATIA CATEGORIA B**  
**SERIAL/ROD/CFR/0207**

PLANSA:	1/1
SCARA	1:500

PROIECTANT	PROIECTANT
ING. ANGHINA GHELONEA CATALIN	ING. ANGHINA GHELONEA CATALIN

PROIECTANT	PROIECTANT
ING. ANGHINA GHELONEA CATALIN	ING. ANGHINA GHELONEA CATALIN

Calculul analitic al suprafețelor teren

Nr. Pct.	Coordonate pe de contur	Lungime
1	X [m] Y [m] Dm(1-1)	15.902
2	X [m] Y [m] Dm(1-1)	1.700
3	X [m] Y [m] Dm(1-1)	6.353
4	X [m] Y [m] Dm(1-1)	1.454
5	X [m] Y [m] Dm(1-1)	13.599
6	X [m] Y [m] Dm(1-1)	26.754
7	X [m] Y [m] Dm(1-1)	13.544
8	X [m] Y [m] Dm(1-1)	0.292
9	X [m] Y [m] Dm(1-1)	4.578
10	X [m] Y [m] Dm(1-1)	13.544
11	X [m] Y [m] Dm(1-1)	1.568
12	X [m] Y [m] Dm(1-1)	1.568
13	X [m] Y [m] Dm(1-1)	1.568
14	X [m] Y [m] Dm(1-1)	1.568
15	X [m] Y [m] Dm(1-1)	1.568
16	X [m] Y [m] Dm(1-1)	1.568
17	X [m] Y [m] Dm(1-1)	1.568
18	X [m] Y [m] Dm(1-1)	1.568
19	X [m] Y [m] Dm(1-1)	1.568
20	X [m] Y [m] Dm(1-1)	1.568
21	X [m] Y [m] Dm(1-1)	1.568
22	X [m] Y [m] Dm(1-1)	1.568
23	X [m] Y [m] Dm(1-1)	1.568
24	X [m] Y [m] Dm(1-1)	1.568
25	X [m] Y [m] Dm(1-1)	1.568
26	X [m] Y [m] Dm(1-1)	1.568
27	X [m] Y [m] Dm(1-1)	1.568
28	X [m] Y [m] Dm(1-1)	1.568
29	X [m] Y [m] Dm(1-1)	1.568
30	X [m] Y [m] Dm(1-1)	1.568
31	X [m] Y [m] Dm(1-1)	1.568
32	X [m] Y [m] Dm(1-1)	1.568
33	X [m] Y [m] Dm(1-1)	1.568
34	X [m] Y [m] Dm(1-1)	1.568
35	X [m] Y [m] Dm(1-1)	1.568
36	X [m] Y [m] Dm(1-1)	1.568
37	X [m] Y [m] Dm(1-1)	1.568
38	X [m] Y [m] Dm(1-1)	1.568
39	X [m] Y [m] Dm(1-1)	1.568
40	X [m] Y [m] Dm(1-1)	1.568
41	X [m] Y [m] Dm(1-1)	1.568
42	X [m] Y [m] Dm(1-1)	1.568
43	X [m] Y [m] Dm(1-1)	1.568
44	X [m] Y [m] Dm(1-1)	1.568
45	X [m] Y [m] Dm(1-1)	1.568
46	X [m] Y [m] Dm(1-1)	1.568
47	X [m] Y [m] Dm(1-1)	1.568
48	X [m] Y [m] Dm(1-1)	1.568
49	X [m] Y [m] Dm(1-1)	1.568
50	X [m] Y [m] Dm(1-1)	1.568
51	X [m] Y [m] Dm(1-1)	1.568
52	X [m] Y [m] Dm(1-1)	1.568
53	X [m] Y [m] Dm(1-1)	1.568
54	X [m] Y [m] Dm(1-1)	1.568
55	X [m] Y [m] Dm(1-1)	1.568
56	X [m] Y [m] Dm(1-1)	1.568
57	X [m] Y [m] Dm(1-1)	1.568
58	X [m] Y [m] Dm(1-1)	1.568
59	X [m] Y [m] Dm(1-1)	1.568
60	X [m] Y [m] Dm(1-1)	1.568
61	X [m] Y [m] Dm(1-1)	1.568
62	X [m] Y [m] Dm(1-1)	1.568
63	X [m] Y [m] Dm(1-1)	1.568
64	X [m] Y [m] Dm(1-1)	1.568
65	X [m] Y [m] Dm(1-1)	1.568
66	X [m] Y [m] Dm(1-1)	1.568
67	X [m] Y [m] Dm(1-1)	1.568
68	X [m] Y [m] Dm(1-1)	1.568
69	X [m] Y [m] Dm(1-1)	1.568
70	X [m] Y [m] Dm(1-1)	1.568
71	X [m] Y [m] Dm(1-1)	1.568
72	X [m] Y [m] Dm(1-1)	1.568
73	X [m] Y [m] Dm(1-1)	1.568
74	X [m] Y [m] Dm(1-1)	1.568
75	X [m] Y [m] Dm(1-1)	1.568
76	X [m] Y [m] Dm(1-1)	1.568
77	X [m] Y [m] Dm(1-1)	1.568
78	X [m] Y [m] Dm(1-1)	1.568
79	X [m] Y [m] Dm(1-1)	1.568
80	X [m] Y [m] Dm(1-1)	1.568
81	X [m] Y [m] Dm(1-1)	1.568
82	X [m] Y [m] Dm(1-1)	1.568
83	X [m] Y [m] Dm(1-1)	1.568
84	X [m] Y [m] Dm(1-1)	1.568
85	X [m] Y [m] Dm(1-1)	1.568
86	X [m] Y [m] Dm(1-1)	1.568
87	X [m] Y [m] Dm(1-1)	1.568
88	X [m] Y [m] Dm(1-1)	1.568
89	X [m] Y [m] Dm(1-1)	1.568
90	X [m] Y [m] Dm(1-1)	1.568
91	X [m] Y [m] Dm(1-1)	1.568
92	X [m] Y [m] Dm(1-1)	1.568
93	X [m] Y [m] Dm(1-1)	1.568
94	X [m] Y [m] Dm(1-1)	1.568
95	X [m] Y [m] Dm(1-1)	1.568
96	X [m] Y [m] Dm(1-1)	1.568
97	X [m] Y [m] Dm(1-1)	1.568
98	X [m] Y [m] Dm(1-1)	1.568
99	X [m] Y [m] Dm(1-1)	1.568
100	X [m] Y [m] Dm(1-1)	1.568

Calculul analitic al suprafețelor teren

Nr. Pct.	Coordonate pe de contur	Lungime
1	X [m] Y [m] Dm(1-1)	15.011
2	X [m] Y [m] Dm(1-1)	70.272
3	X [m] Y [m] Dm(1-1)	9.185
4	X [m] Y [m] Dm(1-1)	5.314
5	X [m] Y [m] Dm(1-1)	1.854
6	X [m] Y [m] Dm(1-1)	2.874
7	X [m] Y [m] Dm(1-1)	0.473
8	X [m] Y [m] Dm(1-1)	2.874
9	X [m] Y [m] Dm(1-1)	9.654
10	X [m] Y [m] Dm(1-1)	5.243
11	X [m] Y [m] Dm(1-1)	2.874
12	X [m] Y [m] Dm(1-1)	2.874
13	X [m] Y [m] Dm(1-1)	2.874
14	X [m] Y [m] Dm(1-1)	2.874
15	X [m] Y [m] Dm(1-1)	2.874
16	X [m] Y [m] Dm(1-1)	2.874
17	X [m] Y [m] Dm(1-1)	2.874
18	X [m] Y [m] Dm(1-1)	2.874
19	X [m] Y [m] Dm(1-1)	2.874
20	X [m] Y [m] Dm(1-1)	2.874
21	X [m] Y [m] Dm(1-1)	2.874
22	X [m] Y [m] Dm(1-1)	2.874
23	X [m] Y [m] Dm(1-1)	2.874
24	X [m] Y [m] Dm(1-1)	2.874
25	X [m] Y [m] Dm(1-1)	2.874
26	X [m] Y [m] Dm(1-1)	2.874
27	X [m] Y [m] Dm(1-1)	2.874
28	X [m] Y [m] Dm(1-1)	2.874
29	X [m] Y [m] Dm(1-1)	2.874
30	X [m] Y [m] Dm(1-1)	2.874
31	X [m] Y [m] Dm(1-1)	2.874
32	X [m] Y [m] Dm(1-1)	2.874
33	X [m] Y [m] Dm(1-1)	2.874
34	X [m] Y [m] Dm(1-1)	2.874
35	X [m] Y [m] Dm(1-1)	2.874
36	X [m] Y [m] Dm(1-1)	2.874
37	X [m] Y [m] Dm(1-1)	2.874
38	X [m] Y [m] Dm(1-1)	2.874
39	X [m] Y [m] Dm(1-1)	2.874
40	X [m] Y [m] Dm(1-1)	2.874
41	X [m] Y [m] Dm(1-1)	2.874
42	X [m] Y [m] Dm(1-1)	2.874
43	X [m] Y [m] Dm(1-1)	2.874
44	X [m] Y [m] Dm(1-1)	2.874
45	X [m] Y [m] Dm(1-1)	2.874
46	X [m] Y [m] Dm(1-1)	2.874
47	X [m] Y [m] Dm(1-1)	2.874
48	X [m] Y [m] Dm(1-1)	2.874
49	X [m] Y [m] Dm(1-1)	2.874
50	X [m] Y [m] Dm(1-1)	2.874
51	X [m] Y [m] Dm(1-1)	2.874
52	X [m] Y [m] Dm(1-1)	2.874
53	X [m] Y [m] Dm(1-1)	2.874
54	X [m] Y [m] Dm(1-1)	2.874
55	X [m] Y [m] Dm(1-1)	2.874
56	X [m] Y [m] Dm(1-1)	2.874
57	X [m] Y [m] Dm(1-1)	2.874
58	X [m] Y [m] Dm(1-1)	2.874
59	X [m] Y [m] Dm(1-1)	2.874
60	X [m] Y [m] Dm(1-1)	2.874
61	X [m] Y [m] Dm(1-1)	2.874
62	X [m] Y [m] Dm(1-1)	2.874
63	X [m] Y [m] Dm(1-1)	2.874
64	X [m] Y [m] Dm(1-1)	2.874
65	X [m] Y [m] Dm(1-1)	2.874
66	X [m] Y [m] Dm(1-1)	2.874
67	X [m] Y [m] Dm(1-1)	2.874
68	X [m] Y [m] Dm(1-1)	2.874
69	X [m] Y [m] Dm(1-1)	2.874
70	X [m] Y [m] Dm(1-1)	2.874
71	X [m] Y [m] Dm(1-1)	2.874
72	X [m] Y [m] Dm(1-1)	2.874
73	X [m] Y [m] Dm(1-1)	2.874
74	X [m] Y [m] Dm(1-1)	2.874
75	X [m] Y [m] Dm(1-1)	2.874
76	X [m] Y [m] Dm(1-1)	2.874
77	X [m] Y [m] Dm(1-1)	2.874
78	X [m] Y [m] Dm(1-1)	2.874
79	X [m] Y [m] Dm(1-1)	2.874
80	X [m] Y [m] Dm(1-1)	2.874
81	X [m] Y [m] Dm(1-1)	2.874
82	X [m] Y [m] Dm(1-1)	2.874
83	X [m] Y [m] Dm(1-1)	2.874
84	X [m] Y [m] Dm(1-1)	2.874
85	X [m] Y [m] Dm(1-1)	2.874
86	X [m] Y [m] Dm(1-1)	2.874
87	X [m] Y [m] Dm(1-1)	2.874
88	X [m] Y [m] Dm(1-1)	2.874
89	X [m] Y [m] Dm(1-1)	2.874
90	X [m] Y [m] Dm(1-1)	2.874
91	X [m] Y [m] Dm(1-1)	2.874
92	X [m] Y [m] Dm(1-1)	2.874
93	X [m] Y [m] Dm(1-1)	2.874
94	X [m] Y [m] Dm(1-1)	2.874
95	X [m] Y [m] Dm(1-1)	2.874
96	X [m] Y [m] Dm(1-1)	2.874
97	X [m] Y [m] Dm(1-1)	2.874
98	X [m] Y [m] Dm(1-1)	2.874
99	X [m] Y [m] Dm(1-1)	2.874
100	X [m] Y [m] Dm(1-1)	2.874

Calculul analitic al suprafețelor teren

Nr. Pct.	Coordonate pe de contur	Lungime
1	X [m] Y [m] Dm(1-1)	15.011
2	X [m] Y [m] Dm(1-1)	70.272
3	X [m] Y [m] Dm(1-1)	9.185
4	X [m] Y [m] Dm(1-1)	5.314
5	X [m] Y [m] Dm(1-1)	1.854
6	X [m] Y [m] Dm(1-1)	2.874
7	X [m] Y [m] Dm(1-1)	0.473
8	X [m] Y [m] Dm(1-1)	2.874
9	X [m] Y [m] Dm(1-1)	9.654
10	X [m] Y [m] Dm(1-1)	5.243
11	X [m] Y [m] Dm(1-1)	2.874
12	X [m] Y [m] Dm(1-1)	2.874
13	X [m] Y [m] Dm(1-1)	2.874
14	X [m] Y [m] Dm(1-1)	2.874
15	X [m] Y [m] Dm(1-1)	2.874
16	X [m] Y [m] Dm(1-1)	2.874
17	X [m] Y [m] Dm(1-1)	2.874
18	X [m] Y [m] Dm(1-1)	2.874
19	X [m] Y [m] Dm(1-1)	2.874
20	X [m] Y [m] Dm(1-1)	2.874
21	X [m] Y [m] Dm(1-1)	2.874
22	X [m] Y [m] Dm(1-1)	2.874
23	X [m] Y [m] Dm(1-1)	2.874
24	X [m] Y [m] Dm(1-1)	2.874
25	X [m] Y [m] Dm(1-1)	2.874
26	X [m] Y [m] Dm(1-1)	2.874
27	X [m] Y [m] Dm(1-1)	2.874
28	X [m] Y [m] Dm(1-1)	2.874
29	X [m] Y [m] Dm(1-1)	2.874
30	X [m] Y [m] Dm(1-1)	2.874
31	X [m] Y [m] Dm(1-1)	2.874
32	X [m] Y [m] Dm(1-1)	2.874
33	X [m] Y [m] Dm(1-1)	2.874
34	X [m] Y [m] Dm(1-1)	2.874
35	X [m] Y [m] Dm(1-1)	2.874
36	X [m] Y [m] Dm(1-1)	2.874
37	X [m] Y [m] Dm(1-1)	2.874
38	X [m] Y [m] Dm(1-1)	2.874
39	X [m] Y [m] Dm(1-1)	2.874
40	X [m] Y [m] Dm(1-1)	2.874
41	X [m] Y [m] Dm(1-1)	2.874
42	X [m] Y [m] Dm(1-1)	2.874
43	X [	